















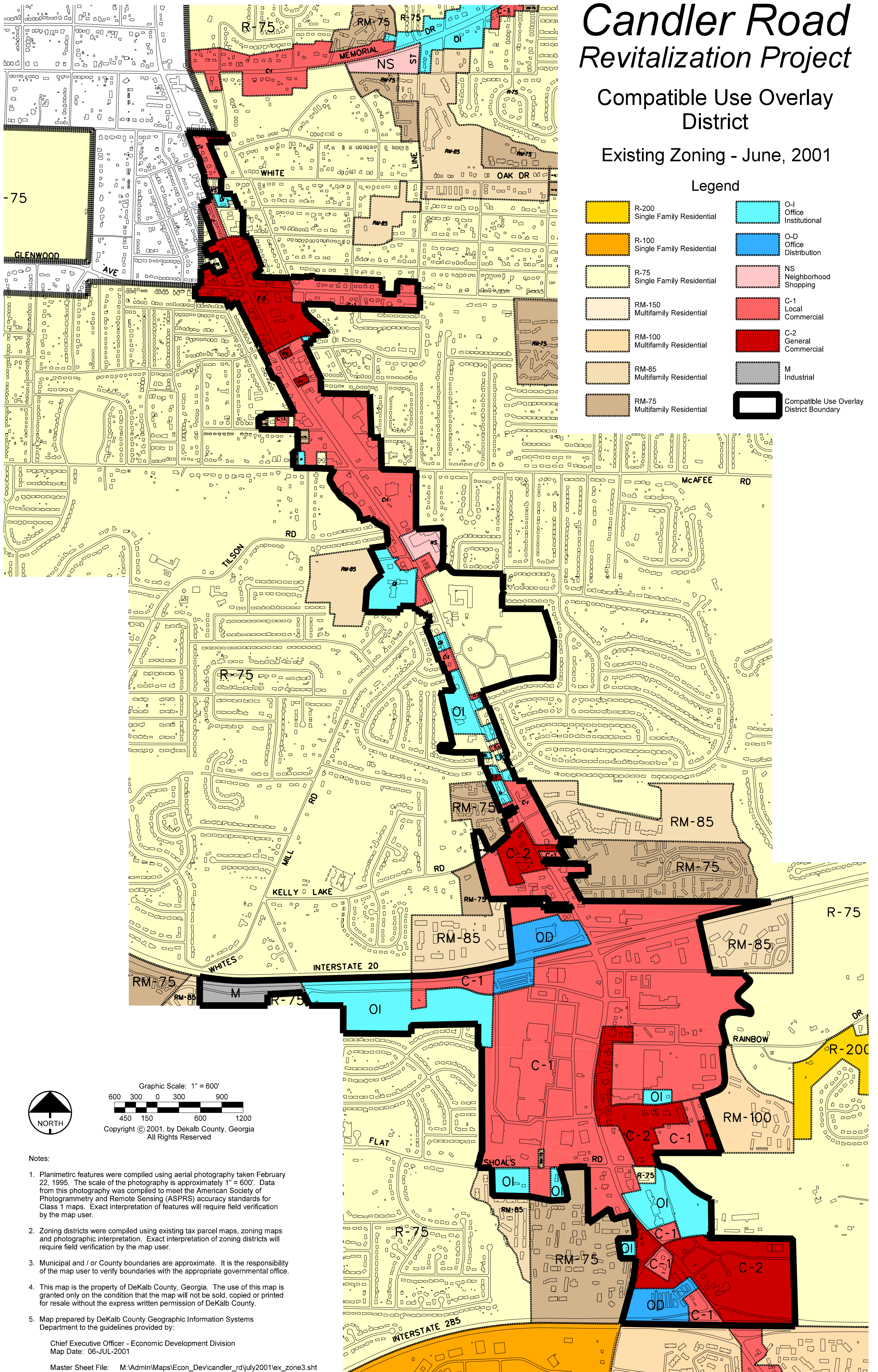
Candler Road Revitalization Project

Compatible Use Overlay District

Existing Zoning - June, 2001

Legend

	R-200 Single Family Residential		O-1 Office Institutional
	R-100 Single Family Residential		O-D Office Distribution
	R-75 Single Family Residential		NS Neighborhood Shopping
	RM-150 Multifamily Residential		C-1 Local Commercial
	RM-100 Multifamily Residential		C-2 General Commercial
	RM-85 Multifamily Residential		M Industrial
	RM-75 Multifamily Residential		Compatible Use Overlay District Boundary



Graphic Scale: 1" = 600'
 600 300 0 300 900
 450 150 600 1200
 Copyright © 2001, by DeKalb County, Georgia
 All Rights Reserved

- Notes:
1. Planimetric features were compiled using aerial photography taken February 22, 1995. The scale of the photography is approximately 1" = 600'. Data from this photography was compiled to meet the American Society of Photogrammetry and Remote Sensing (ASPRS) accuracy standards for Class 1 maps. Exact interpretation of features will require field verification by the map user.
 2. Zoning districts were compiled using existing tax parcel maps, zoning maps and photographic interpretation. Exact interpretation of zoning districts will require field verification by the map user.
 3. Municipal and / or County boundaries are approximate. It is the responsibility of the map user to verify boundaries with the appropriate governmental office.
 4. This map is the property of DeKalb County, Georgia. The use of this map is granted only on the condition that the map will not be sold, copied or printed for resale without the express written permission of DeKalb County.
 5. Map prepared by DeKalb County Geographic Information Systems Department to the guidelines provided by:

Chief Executive Officer - Economic Development Division
 Map Date: 06-JUL-2001
 Master Sheet File: M:\Admin\Maps\Econ_Development\candler_rd\july2001\ex_zone3.sht
 Plot Date: 01 NOV 2002